

---

**CBSE Sample Paper-01 (Unsolved)**  
**SUMMATIVE ASSESSMENT –II**  
**Class – IX Social Science**

---

Time allowed: 3 hours

Maximum Marks: 90

**General Instructions:**

- a) The question paper has 30 questions. All Questions are compulsory.
  - b) Question numbers 1-8 are Multiple Choice Questions. Each question carries one each.
  - c) Question numbers 9-20 are three marks questions. Answers of these questions should not exceed 80 words.
  - d) Question numbers 21-26 are five marks questions. Answers of these questions should not exceed 100 words.
  - e) Question number 27 and 28 map questions of three marks each
  - f) Question numbers 29-30 are based on OPEN TEXT ASSESSMENT BASED.
- 

1. What is banana republic?

**OR**

Name two pastoralist communities of Africa.

**OR**

How much land was under wheat cultivation in the USA during 1910?

2. Which surface winds are blowing from India?

3. Which political party forms the government in Haryana in 1991?

4. Which is the highest court of states in India?

5. What do you understand by SGPC?

6. In which year AAY introduced?

7. In how many blocks of the country the RPDS introduced?

8. What was the production of rice in the province of Bengal in year 1938?

9. Why was the colonial government given the vast areas of land to European Planters?

**OR**

Write a brief description about the Gujjar Mandaps.

**OR**

What happened to those who were depended on the common for their survival?

10. "Pakistan has pioneered two great advances in bowling". Explain that two great advances in the cricket.

**OR**

Why was national dress needed to define the cultural identity?

11. Highlight the views of Gandhiji regarding colonial sports.

**OR**

Who introduced the design of Brahmika Sari? And mention the design of Brahmika sari.

12. Can you write a brief outline about the features of western cyclonic disturbances?

---

- 
13. What type of flora and fauna do we have in Tropical Rain forests?
  14. How would you explain the different processes of change in population?
  15. Can you write some unfair practices done by some political leaders to ensure their winning in the elections?
  16. How would you explain the reaction of Supreme Court regarding the issue of Mandal commission?
  17. Why has constitution made untouchability a punishable offence?
  18. Differentiate between Chronic hunger and Seasonal Hunger?
  19. How hunger is an important aspect of food insecurity?
  20. Explain the major dimensions of hunger.
  21. Each mile of railway track required between 1760 sleepers. If one average sized tree yields 3 sleepers for a 3 meter wide gauge track. Calculate how many trees would have to be cut to lay 12 miles of track.

**OR**

Write about the cyclic movement of Gaddi Shepherds of Himachal Pradesh.

**OR**

“Plant more wheat, wheat will win the war”, who said these words? What led to dramatic expansion of wheat production in the USA?

22. Write a short note on the development of Cricket in the History of India.

**OR**

Can you clarify the reasons of conflict between Indians and British official on the issue of wearing cloth and shoes?

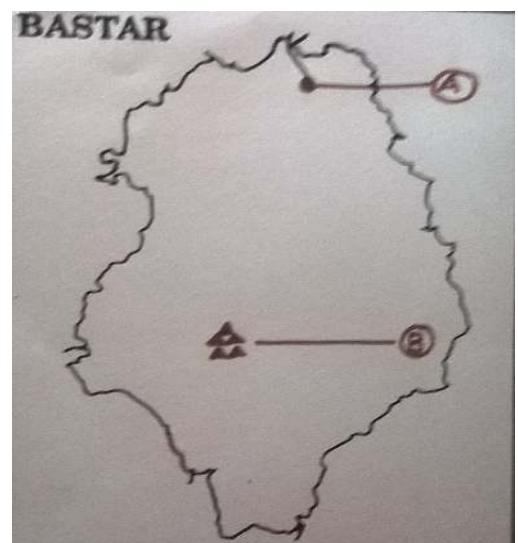
23. Give a brief account of the characteristics of the retreating monsoon?
24. What steps have been taken by the government to protect the plants and animals of the country?
25. What is EPICs? Can you clarify the importance of the Identity Cards?
26. Can you explain the role of NHRC to protect the Human Rights and Human Dignity?
- 27.1 (a) Two features A and B are marked in the given political map of Bastar. Identify these features with the help of the following information and write their correct names on the lines marked on the map

A. The kingdom in which the Bastar kingdom was merged in 1947.

B. Name of the Hill

(b) On the same political map locate and label the following

C. The southernmost Tahsil of Bastar- Konta



**OR**

---

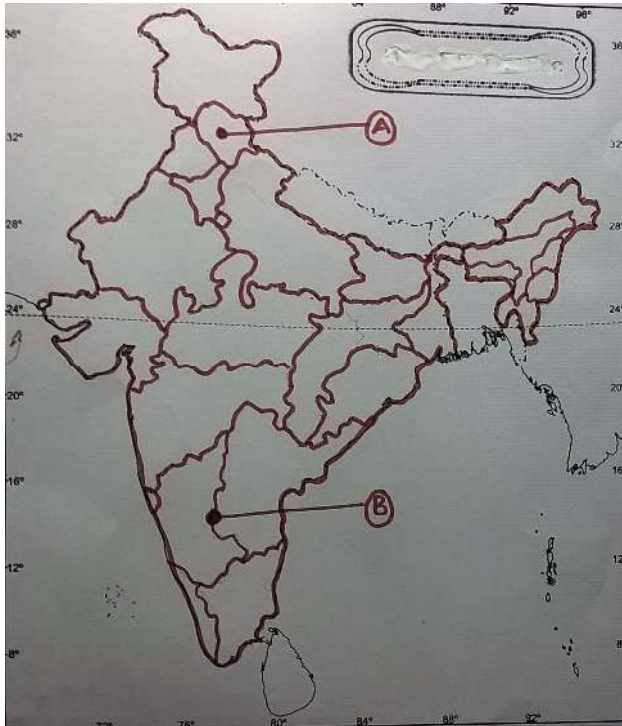
27.2 (a) Two features A and B are marked in the given political map of India. Identify these features with the help of the following information and write their correct names on the lines marked on the map

A. A shepherded community

B. The pastoral community who herded cattle

(b) On the same political map locate and label the following

C. A state to which Dhangars belong



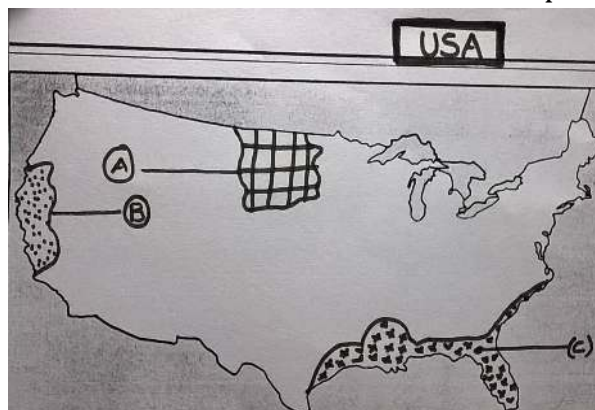
OR

27.3 (a) Three features A, B and C are marked in the given physical map of USA. Identify these features with the help of the following information and write their correct names on the lines marked on the map

A. The food crop grown here

B. The type of vegetation

C. Name the tribe that lived in this area before expansion of white settlement



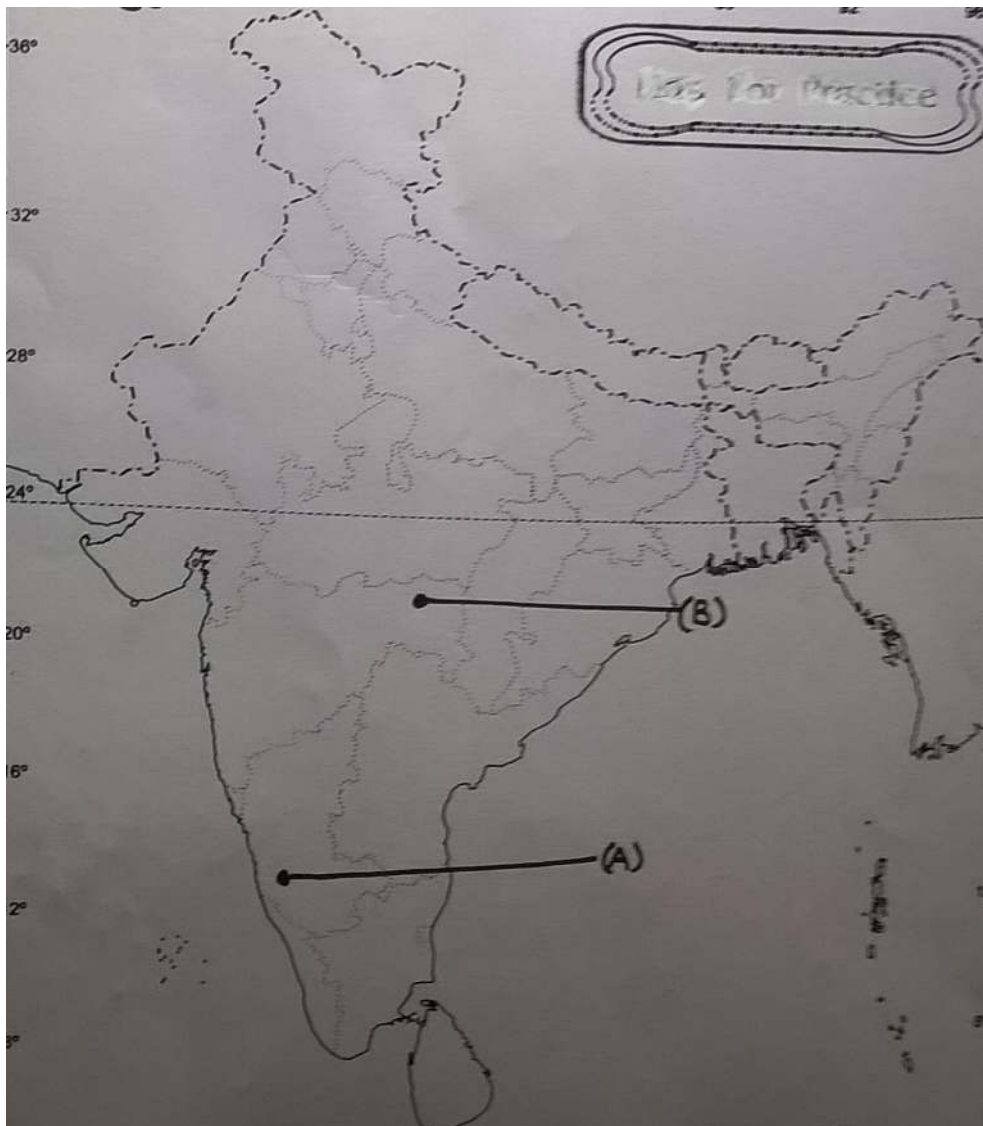
---

28.1. Two features A and B are marked in the given political map of India. Identify these features with the help of the following information and write their correct names on the lines marked on the map.

A. National Park

B. Meteorological station

28.2. Locate and Label **the state having lowest sex ratio** with appropriate symbols on the same map given for identification.



29. Question Based on OTBA

30. Question Based on OTBA

---