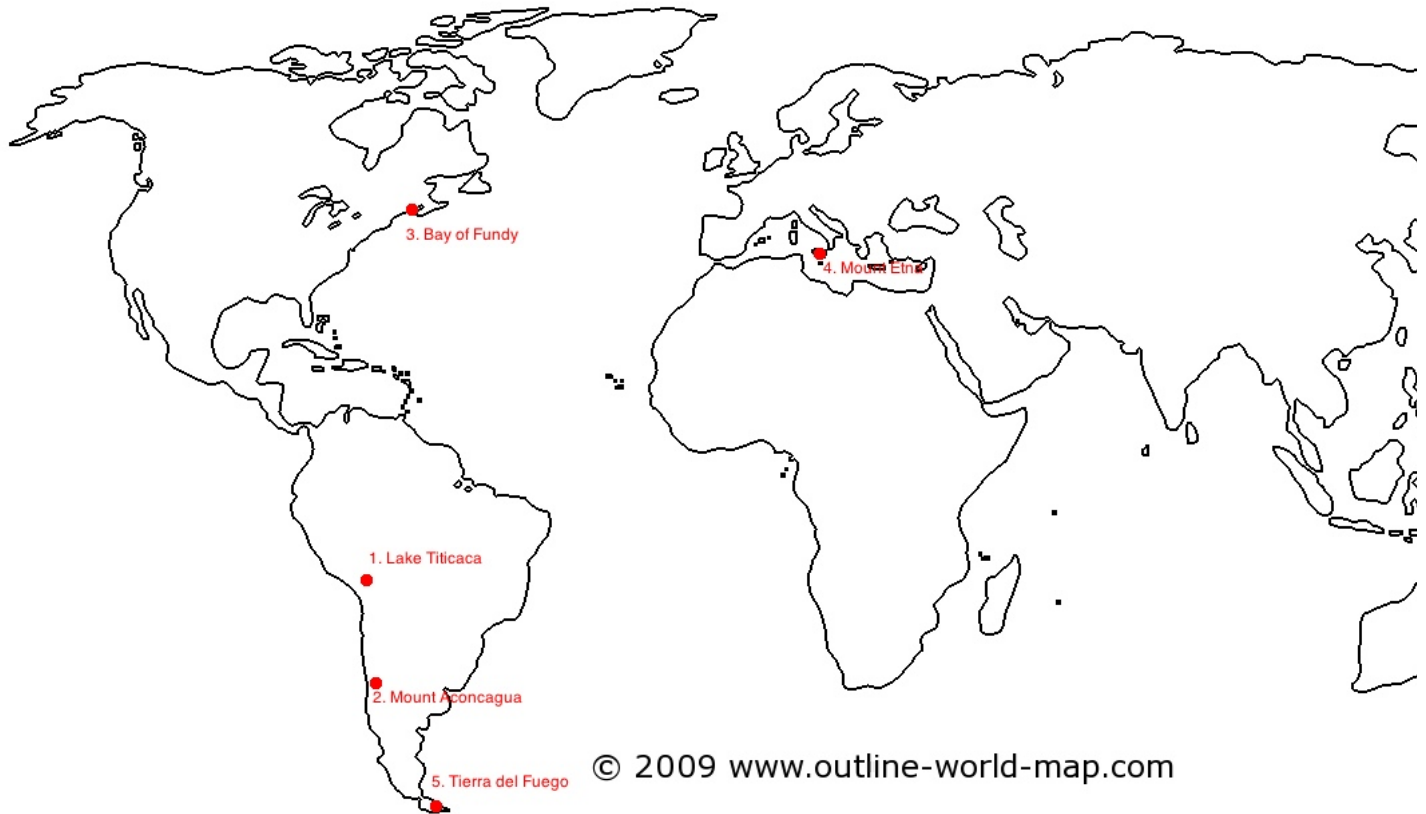


World Maps

Thursday, April 12 2012, 10:28 PM

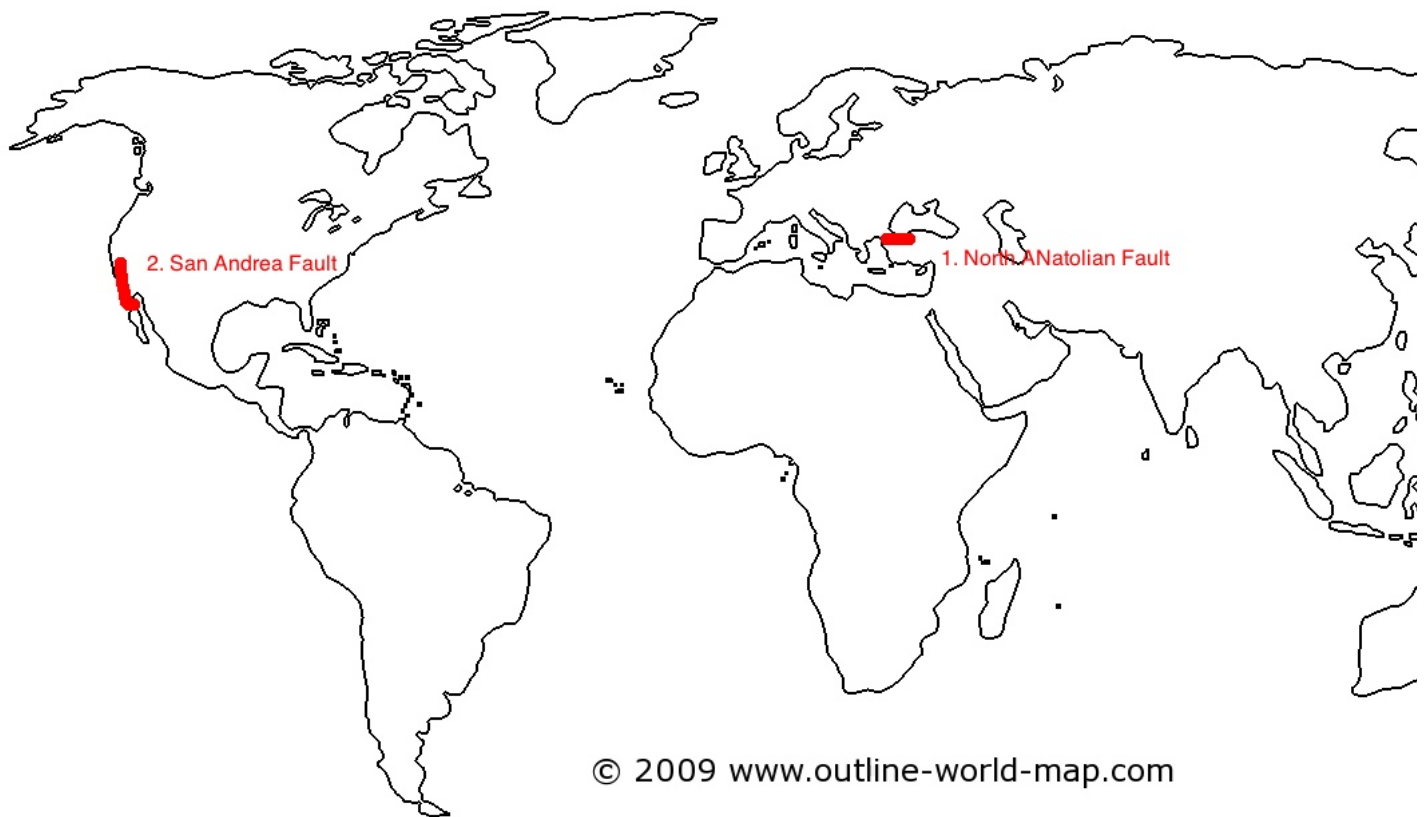
Map Set 1

1. Lake Titicaca: Largest lake in the world located on Peru-Bolivia border.
2. Mount Aconcagua: Highest peak outside Asia located in Chile.
3. Bay of Fundy: Highest tidal range in the world located on east coast of Canada below Gulf of Lawrence.
4. Mount Etna: Highest volcano of Europe located in Sicily.
5. Tierra del Fuego: The region has fiord coastline (glaciated).



Map Set 2

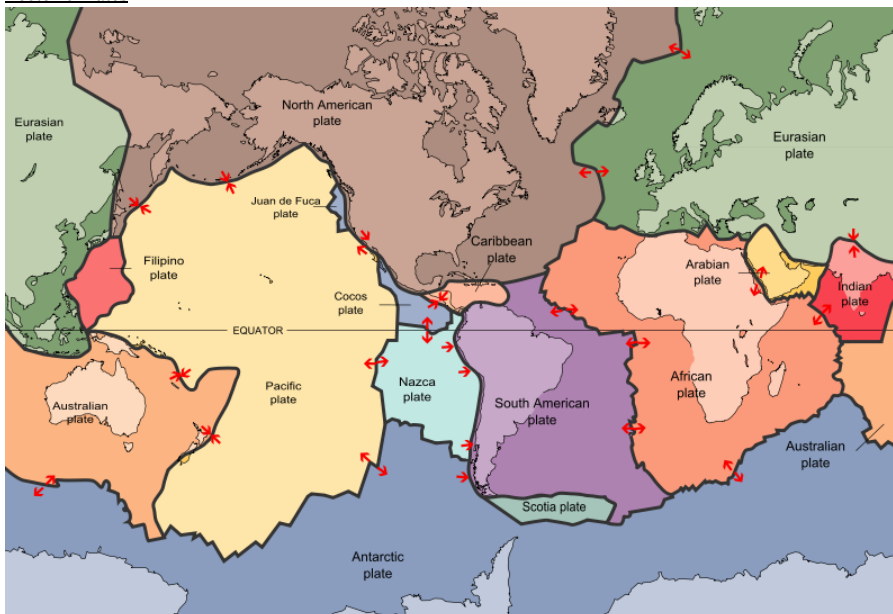
1. North Anatolian Fault: Below Black sea in N part of Turkey.
2. San Andrea Fault: Runs along California.



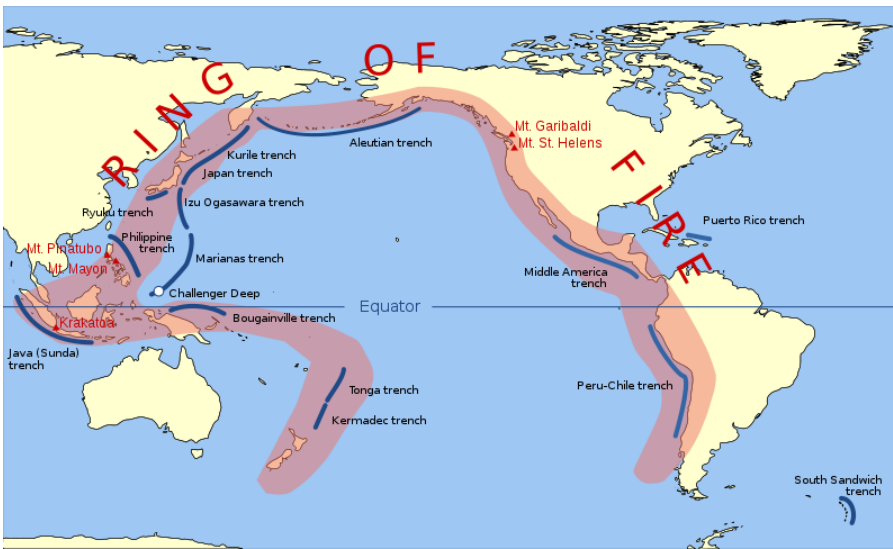
© 2009 www.outline-world-map.com

1. Nazca plate, Cocos plate, Caribbean plate, Filipino plate: Movement of S American plate against Nazca plate, movement of caribbean plate against Cocos plate, movement of Pacific plate against N American plate, movement of Pacific plate against the Filipino plate and the Australian plate cause earthquakes and volcanoes on the ring of fire.

Tectonic Plates



Ring of Fire



Mapset 3

1. Leeuwin current: It runs counter to west Australian current and weakens during A-Nino condition.
2. Irminger current: It is an extension of north Atlantic drift towards the west coast of Iceland.
3. Antilles Current: It passes through the Atlantic side of Caribbean.
- 4.

